





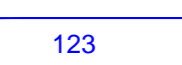

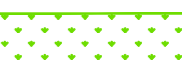






REVISED FINAL TOWN DEVELOPMENT  
SCHEME NO. 201/2020 PROPOSED 45 M. WIDE  
ROAD UNDER SECTION 51 OF THE ACT

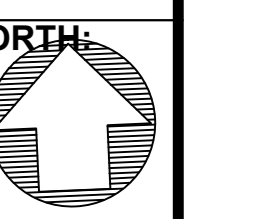
VILLAGE MISROD, JATKHEDI, BAGLI, KATARA  
AND BARRAI TEHSIL KOLAR, DISTRICT BHOPAL

SCHEME 201/2020 APPROVED BY GOVT. U.S 50(2) VIDE ORDER NO.  
F 3-41/2020/18-6 DATED 22-04-2021  
SCHEME NOTIFIED U.S 50(1) OF THE ACT AND PUBLISHED IN MP  
GAZETTE (ORDINARY PART 3) PAGE NO. 1017 ON 19.11.2020

-  SCHEME BOUNDARY PUBLISHED
-  FINAL SCHEME BOUNDARY
-  APPROVED DEVELOPMENT
-  ABADI AREA/SETTLEMENT
-  COMMERCIAL USE
-  PUBLIC AND SEMI PUBLIC USE
-  FINAL PLOT
-  PLOTS RESERVED FOR THE AUTHORITY
-  OPEN PARKS
-  PLOTS RESERVED FOR SOCIAL INFRASTRUCTURE
-  VILLAGE BOUNDARY
-  EXISTING ROAD
-  NATURAL DRAINAGE AND CANAL

NOTE: DRAWING SHALL BE READ WITH FORM XIX (A) AND XIX(B)

DRG. NO. 02/EDA-201/2020/AS/2022  
DRG. TITLE: FINAL PLOT SUPERIMPOSED OVER ORIGINAL PLOT (KHASRA)  
DATE: 19.04.2022  
SCALE: 1:4000



CONSULTANT :-		
ANISH SARMA	EXECUTIVE ENGINEER DIVISION 6	EXECUTIVE ENGINEER DIVISION 1
ASSISTANT ENGINEER PLANNING	SUPERINTENDENT ENGINEER CHARGING TOWN PLANNER	CHIEF EXECUTIVE OFFICER